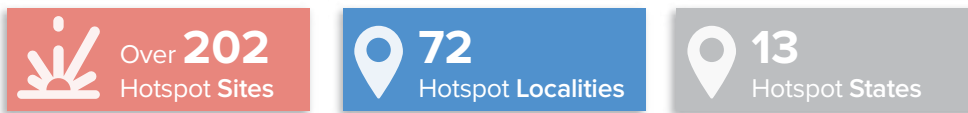


Protection Hotspots in Sudan

as of 31 December 2023

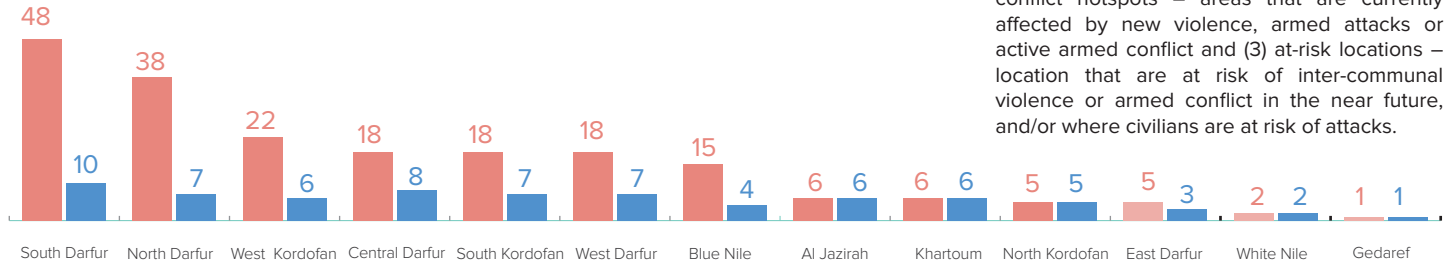
1/2

Key Figures

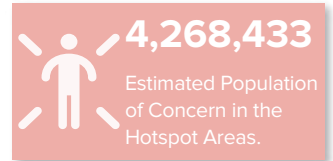


The Protection Sector hotspot mapping identifies conflict and at-risk areas to provide early warning and inform preventative and response action. The mapping distinguishes between (1) chronic conflict hotspots – areas that are affected by prolonged, protracted and/or repeated inter-communal violence, armed attacks and low intensity conflict (2) acute conflict hotspots – areas that are currently affected by new violence, armed attacks or active armed conflict and (3) at-risk locations – location that are at risk of inter-communal violence or armed conflict in the near future, and/or where civilians are at risk of attacks.

Number of Hotspots Sites and Localities per State

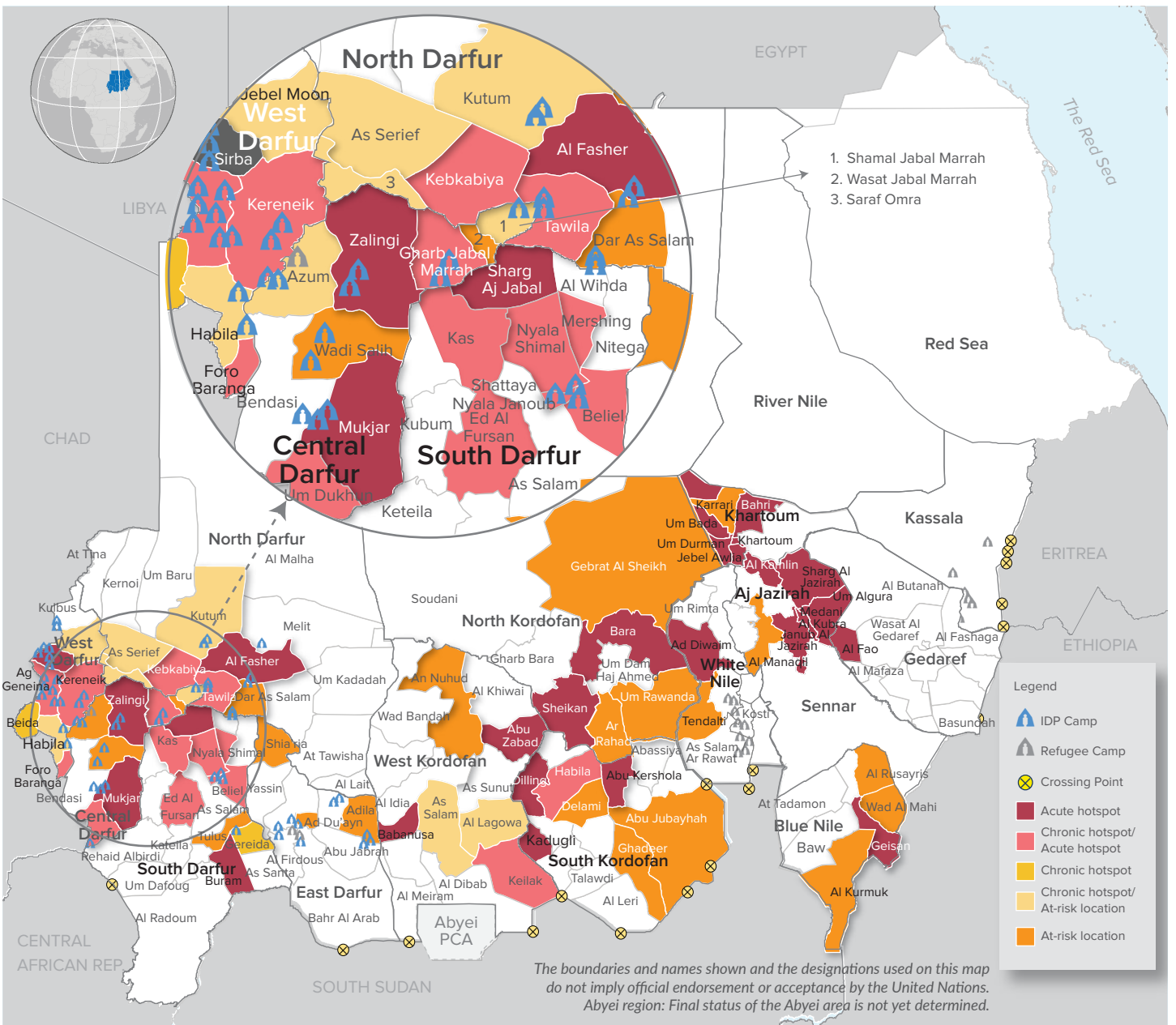


Population in the Affected Areas



*IOM DTM, round 6, covering up to 31 March 2023.

**CoR, UNHCR: update of June 2,023



The boundaries and names shown and the designations used on this map do not imply official endorsement or acceptance by the United Nations. Abyei region: Final status of the Abyei area is not yet determined.



State	Locality	Hotspot areas	Approximate number of civilians at risk in the Hotspot areas	Hotspot category
Aj Jazirah	Al Kamlin	Al Kamlin	Information not available	Acute Hotspot
Aj Jazirah	Al Manaqil	Al Manaqil	Information not available	At risk Hotspot
Aj Jazirah	Um Algura	Um al Gura	Information not available	Acute Hotspot
Aj Jazirah	Janub Aj Jazirah	Janub Aj Jazirah	Information not available	Acute Hotspot
Aj Jazirah	Sharg Aj Jazirah	Sharg Aj Jazirah	Information not available	Acute Hotspot
Aj Jazirah	Medani Al Kubra	Wad Madani	Information not available	Acute Hotspot
Blue Nile	Al Kurmuk	Dindro	152,728 individuals	At-risk location
Blue Nile	Al Kurmuk	Kurmuk	152,728 individuals	At-risk location
Blue Nile	Al Kurmuk	Kurmuk and several locations southwards	152,728 individuals	At-risk location
Blue Nile	Ar Rusayris	Ganis	297,691 individuals	At-risk location
Blue Nile	Geisan	Adi village	121388 individuals	At-risk location
Blue Nile	Geisan	Bakori	121,388 individuals	Acute Hotspot
Blue Nile	Geisan	Village 8	121,388 individuals	Acute Hotspot
Blue Nile	Wad Al Mahi	various locations	102,273 individuals	At-risk location
Central Darfur	Azum	Um Shalaya, Momo, Marra and Rongatass	50,000 individuals	Chronic Hotspot/ At-risk location
Central Darfur	Gharb Jabal Marrah	Nertiti, Guildo	Information not available	Chronic Hotspot/ Acute Hotspot
Central Darfur	Mukjar	Wastani, Amir Jaded, Dambar	Information not available	Acute Hotspot
Central Darfur	Shamal Jabal Marrah	Rokero, Fanga, Sabanga, Daya Burgo, Mohammedin	11,200 individuals	Chronic Hotspot/ At-risk location
Central Darfur	Um Dukhun	Abujaradil (bordering with Um Dafoug SD/CAR); Kabar	180,000 individuals	Chronic Hotspot/ Acute Hotspot
Central Darfur	Wadi Salih	Wadi Salih	Information not available	At-risk location
Central Darfur	Wasat Jabal Marrah	Golo	Information not available	At-risk location
Central Darfur	Zalingi	Zalingei town	Information not available	Acute Hotspot
East Darfur	Ad Du'ayn	Ad Du'ayn	2,198,981 individuals	At-risk location
East Darfur	Adila	Adila town	250,000 individuals	At-risk location
East Darfur	Shia'ria	Kokarang area	6,000 individuals	At-risk location
Gedaref	Al Fao	El Fao	Information not available	Acute Hotspot
Khartoum	Bahri	Bahri	Information not available	Acute Hotspot
Khartoum	Jebel Awlia	Jebel Awlia	Information not available	Acute Hotspot
Khartoum	Karrari	Karrari	Information not available	At risk Hotspot
Khartoum	Khartoum	Khartoum	Information not available	Acute Hotspot
Khartoum	Um Bada	Um Bada	Information not available	Acute Hotspot
Khartoum	Um Durman	Um Durman	Information not available	Acute Hotspot
North Darfur	Al Fasher	El Fasher rural areas (Korma, Shagara, Golo, Sarafaya, Birka)	500,000 individuals	Acute Hotspot
North Darfur	Al Fasher	El Fasher town including Abu Shouk and El Salam camps	3,000,000 individuals	Acute Hotspot
North Darfur	Al Fasher	Zamzam camp	400,000 individuals	Chronic Hotspot/ At-risk location
North Darfur	As Serief	Jebel Amir	Information not available	Chronic Hotspot/ At-risk location
North Darfur	Dar As Salam	Shangil Tobaya	350,000 individuals	At-risk location
North Darfur	Kebkabiya	Kebkabiya locality	22,4000 individuals	Chronic Hotspot/ Acute Hotspot
North Darfur	Kebkabiya	Sortoni (IDP camp) and nearby villages (Kubu, Tuai, Samera, Armba, Kagouro); Mastriha, Jebel Si	248,000 individuals	Chronic Hotspot/ At-risk location
North Darfur	Kutum	Includes Furnung, Dar Soweni, Hashaba, Hamra	150,000 individuals	Chronic Hotspot/ At-risk location
North Darfur	Kutum	Kutum town, Kassab IDP camp, Fata Borno IDP camp	200,000 individuals	Chronic Hotspot/ At-risk location
North Darfur	Saraf Omra	Saraf Omra town and surrounding villages	224,000 individuals	Chronic Hotspot/ At-risk location
North Darfur	Tawila	All admin units: Dobo, Tabit, Tarni, Tawilla, Tabara	200,000 individuals	Chronic Hotspot/ Acute Hotspot
North Kordofan	Ar Rahad-NK	Ar Rahad	Unknown	At risk Hotspot
North Kordofan	Bara	Bara	Unknown	Acute Hotspot
North Kordofan	Gebat Al Sheikh	Jabrat El Sheikh	Unknown	At risk Hotspot
North Kordofan	Sheikan	Sheikan	Unknown	Acute Hotspot
North Kordofan	Um Rawaba	Um Rawaba	Unknown	At risk Hotspot
South Darfur	Beleil	Beleil town, Hijer Tonyo, Kalma IDP camp	224,396 individuals	Chronic Hotspot/ Acute Hotspot
South Darfur	Buram	Buram town and the surrounding areas	Information not available	Acute Hotspot
South Darfur	Ed Al Fursan	Ed Elfursan town, Kubbum, and the surrounding areas	Information not available	Chronic Hotspot/ Acute Hotspot
South Darfur	Gereida	IDPs in Gereida town, Towell, Dagama, Dikka,	101,180 individuals	Chronic Hotspot
South Darfur	Kas	Kass town and the surrounding areas.	88,727 individuals	Chronic Hotspot/ Acute Hotspot
South Darfur	Mershing	Mershing and Manawashi IDP camps, Hashaba, and Adwa return areas.	60,305 individuals	Chronic Hotspot/ Acute Hotspot
South Darfur	Nyala Janoub	All nighbohods in Nyala Janoub, Um Zaifa, El Siraf IDP and Mossei IDP camps.	50,000 individuals	Chronic Hotspot/ Acute Hotspot
South Darfur	Nyala Shimal	Nyala Shimal, Otash and Direig IDP camp	232,936 individuals	Chronic Hotspot/ Acute Hotspot
South Darfur	Sharg Aj Jabal	Deribat, Jawa, Kidineer, Leiba, and Sooni	84,020 individuals	Acute Hotspot
South Darfur	Tulus	Tulus town and the surrounding areas.	314,000 individuals	At-risk location
South Kordofan	Abu Jubayhah	Abu Jubayhah	Unknown	At risk Hotspot
South Kordofan	Abu Kershola	Abu Kershola	Unknown	Acute Hotspot
South Kordofan	Delami	Delami	Unknown	At risk Hotspot
South Kordofan	Dilling	Dilling	Unknown	Acute Hotspot
South Kordofan	Ghadeer	Kalogi	Unknown	At risk Hotspot
South Kordofan	Habila - SK	Habila - SK	Unknown	Chronic Hotspot/ Acute Hotspot
South Kordofan	Kadugli	Kadugli	Unknown	Acute Hotspot
West Darfur	Ag Geneina	El Geneina Town, Ardamata	2,111,575 individuals	Chronic Hotspot/ Acute Hotspot
West Darfur	Ag Geneina	Gokar	4,825 individuals	Chronic Hotspot
West Darfur	Ag Geneina	Muli	5,500 individuals	Chronic Hotspot
West Darfur	Ag Geneina	Nyoro	Information not available	Chronic Hotspot
West Darfur	Beida	Kongo Haraza	Information not available	Chronic Hotspot
West Darfur	Beida	Masterei	Information not available	Chronic Hotspot
West Darfur	Beida	Terteba	Information not available	Chronic Hotspot
West Darfur	Foro Baranga	Forobaranga Town, Kenyo	Information not available	Chronic Hotspot/ Acute Hotspot
West Darfur	Habila - WD	Habila Town	Information not available	Chronic Hotspot/ At-risk location
West Darfur	Jebel Moon	Sileia, Kishkish	Information not available	Chronic Hotspot/ At-risk location
West Darfur	Kereneik	Kreneik	Information not available	Chronic Hotspot/ Acute Hotspot
West Darfur	Kereneik	Mornei	Information not available	Chronic Hotspot/ Acute Hotspot
West Darfur	Kereneik	Sisi	Information not available	Chronic Hotspot/ At-risk location
West Darfur	Sirba	Abu Suruj	Information not available	Acute Hotspot
West Darfur	Sirba	Sirba Town	Information not available	Chronic Hotspot/ At-risk location
West Kordofan	Abu Zabad	Abu Zabad	Approximate number of IDPs for 1053 families (source: DTM)	Acute Hotspot
West Kordofan	Al Lagowa	Lagowa	Unknown	Chronic Hotspot/ At-risk location
West Kordofan	An Nuhud	En Nuhud	Unknown	At risk Hotspot
West Kordofan	As Salam - WK	El Salam	Unknown	Chronic Hotspot/ At-risk location
West Kordofan	Babanusa	Babanusa	Unknown	Acute Hotspot
West Kordofan	Keilak	Kharasana	Unknown	Chronic Hotspot/ Acute Hotspot
White Nile	Ad Diwaim	Ad Douiem	Information not available	Acute Hotspot
White Nile	Tendalti	Tandalti	Unknown	At risk Hotspot

