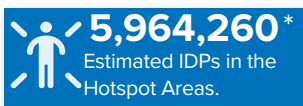


Protection Hotspots in Sudan

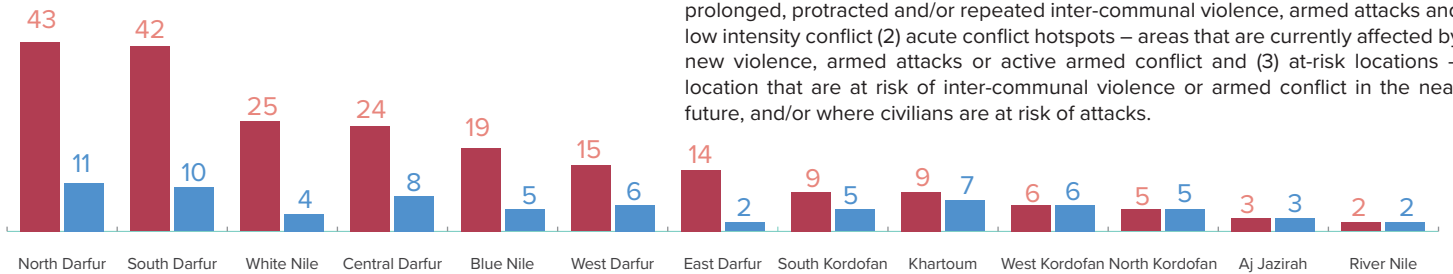
as of 28 february 2025

1/3

Key Figures



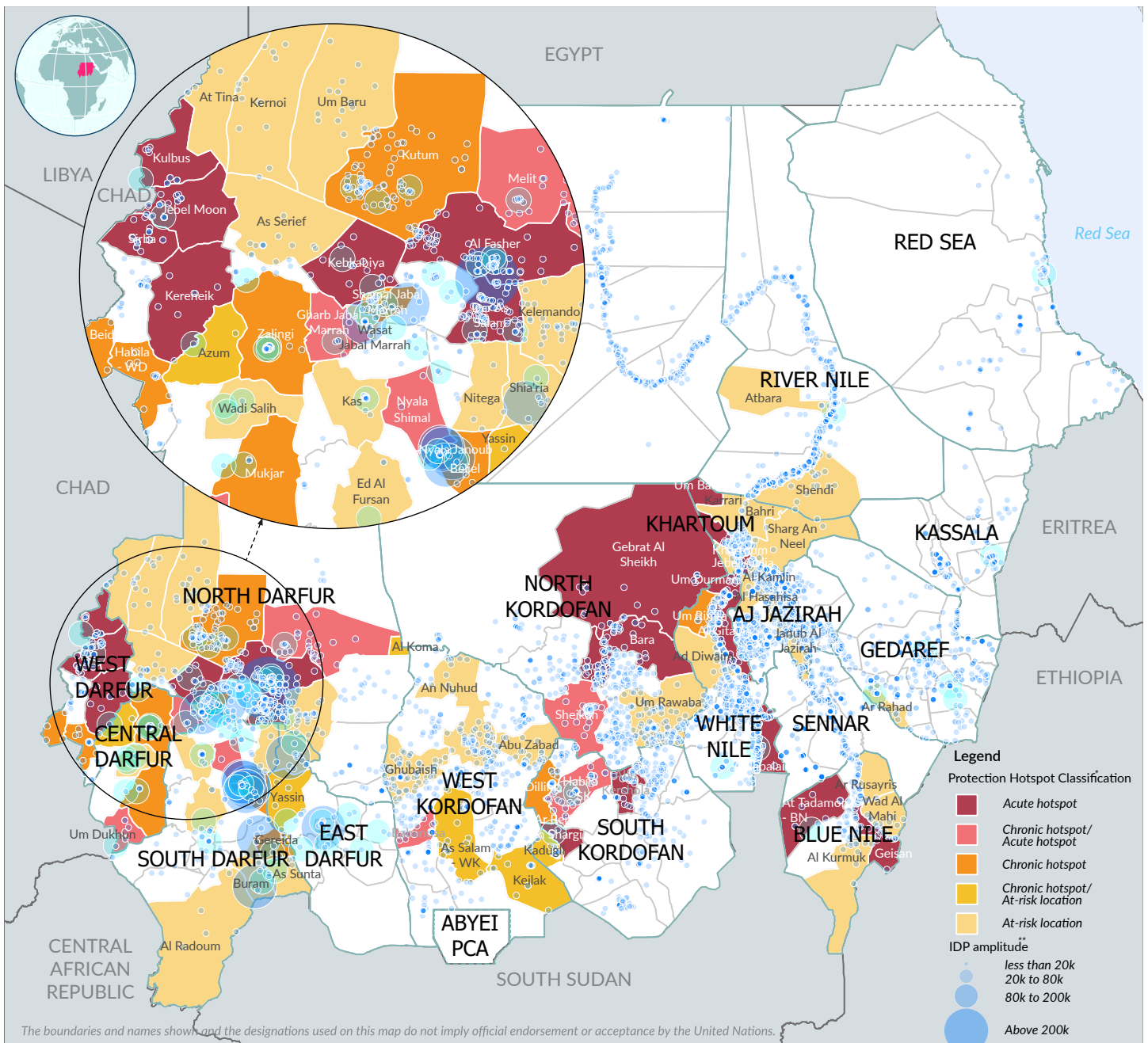
Number of Hotspots Sites and Localities per State



The Protection Sector hotspot mapping identifies conflict and at-risk areas to provide early warning and inform preventative and response action. The mapping distinguishes between (1) chronic conflict hotspots – areas that are affected by prolonged, protracted and/or repeated inter-communal violence, armed attacks and low intensity conflict (2) acute conflict hotspots – areas that are currently affected by new violence, armed attacks or active armed conflict and (3) at-risk locations – location that are at risk of inter-communal violence or armed conflict in the near future, and/or where civilians are at risk of attacks.

* IOM DTM, Sudan - Countrywide Mobility Update 15 (Bi-Weekly), January 2025

** The highest settlement classification is applied for mapping at the locality level.



The boundaries and names shown and the designations used on this map do not imply official endorsement or acceptance by the United Nations.

State	Locality	Hotspot areas	Approximate number of civilians at risk in the Hotspot areas	Hotspot category
Aj Jazirah	Al Hasahisa	Al Hasahisa	Information not available	At-risk location
Aj Jazirah	Al Kamlin	Al Kamlin	Information not available	At-risk location
Aj Jazirah	Janub Aj Jazirah	East Al Jazirah	Information not available	At-risk location
Blue Nile	Al Kurmuk	Kurmuk and several locations southwards	152,728 (from authorities as at 2016 and cover entire locality - village population not available)	At-risk location
Blue Nile	Al Kurmuk	Kurmuk	152,728 (from authorities as at 2016 and cover entire locality - village population not available)	At-risk location
Blue Nile	Al Kurmuk	Dindro	152,728 (from authorities as at 2016 and cover entire locality - village population not available)	At-risk location
Blue Nile	Ar Rusayris	Ganis	297,691(from authorities as at 2016 and cover entire locality - village population not available)	At-risk location
Blue Nile	At Tadamon - BN	Bout	The estimated number of population before the displacement was 500,000 including host community, refugees, IDPs, and returnees.	Acute hotspot
Blue Nile	At Tadamon - BN	Ruru	The estimated number of population before the displacement was 200,000 including host community, refugees, IDPs, and returnees.	Chronic hotspot/ Acute hotspot
Blue Nile	At Tadamon - BN	Gulli	The estimated number of population before the displacement was 350,000 including host community, refugees, IDPs, and returnees.	Chronic hotspot/ Acute hotspot
Blue Nile	At Tadamon - BN	Wad-auk	The estimated number of population before the displacement was 200,000 including host community, refugees, IDPs, and returnees.	At-risk location
Blue Nile	Geisan	Bakori	121,388 (from authorities as at 2016 and cover entire locality - village population not available)	Acute hotspot
Blue Nile	Geisan	Village 8	121,388 (from authorities as at 2016 and cover entire locality - village population not available)	Acute hotspot
Blue Nile	Geisan	Adi village	121388 (from authorities as at 2016 and cover entire locality - village population not available)	At-risk location
Blue Nile	Wad Al Mahi	various locations	102,273 (from authorities as at 2016 and cover entire locality - village population not available)	At-risk location
Central Darfur	Azum	Um Shalaya, Momo, Marra and Rongatass	50,000 individuals	Chronic Hotspot/ At-risk location
Central Darfur	Gharb Jabal Marrah	Nertiti, Guildo, Fokeo Deko, Khour Ramala, Tour	Information not available	Chronic Hotspot/ Acute Hotspot
Central Darfur	Mukjar	Wastani, Amir Jaded, Dambar	Information not available	Chronic hotspot
Central Darfur	Shamal Jabal Marrah	Rokero, Fanga, Sabanga, Daya Burgo, Mohammedin,	11,200 individuals	Chronic hotspot
Central Darfur	Um Dukhun	Abujaradil (bordering with Um Dafoug SD/CAR); Kabar,	180,000 individuals	Chronic hotspot/ Acute Hotspot
Central Darfur	Wadi Salih	Wadi Salih, Delij	Information not available	At-risk location
Central Darfur	Wasat Jabal Marrah	Golo	Information not available	At-risk location
Central Darfur	Zalingi	Zalingei town	Information not available	Chronic hotspot
East Darfur	Shia'ria	Khazan Jadeed, Abu Dangal, Senat, Um Segramoon villages surrounding Sha'aria	Estimated population of 350,000 individuals	At-risk location
East Darfur	Yassin	Rejalla, Sani Afndo, Sela'a areas , Shoorom, Labado and Muhajiriya villages	Estimated population of 440,147 individuals	Chronic hotspot/ At-risk location
Khartoum	Bahri	Bahri	Information not available	At-risk location
Khartoum	Jebel Awlia	Jebel Awlia	Information not available	Acute Hotspot
Khartoum	Karrari	Karrari	Information not available	At-risk location
Khartoum	Khartoum	Khartoum	Information not available	Acute Hotspot
Khartoum	Sharg An Neel	Sharq El Nile	Information not available	At-risk location
Khartoum	Um Bada	Um Bada,Soug Libya	Information not available	Acute hotspot
Khartoum	Um Bada	Um Bada	Information not available	At-risk location
Khartoum	Um Durman	Um Durman	Information not available	At-risk location
North Darfur	Al Fasher	Zamzam camp	More than 500,000 individuals	Acute hotspot
North Darfur	Al Fasher	El Fasher town including Abu Shouk camp	Approx. 1,000,000 individuals	Acute hotspot
North Darfur	Al Fasher	El Fasher rural areas (Korma, Shagara, Golo, Sarafaya, Birka, Jonjonat, Jokhi, Tirkanaya)	500,000 individuals	Acute hotspot
North Darfur	Al Fasher	Abu Zereiga	Not available	Chronic hotspot/ Acute hotspot
North Darfur	Al Koma	Al Koma town	Not available	Chronic hotspot/ At-risk location
North Darfur	As Serief	As Serief locality	Not available	At-risk location
North Darfur	At Tina	Various locations	Not available	At-risk location
North Darfur	Dar As Salam	Shangil Tobaya	Not available	Chronic hotspot/ At-risk location
North Darfur	Dar As Salam	Dar Al Salam town and surrounds	Not available	Acute hotspot
North Darfur	Kebkabiya	Kebkabiya town	Not available	Acute hotspot
North Darfur	Kelemando	Kalemendo and Abudeleik	Not available	At-risk location
North Darfur	Kerno	Various locations	Not available	At-risk location
North Darfur	Kutum	Zurug	Not available	Chronic hotspot
North Darfur	Kutum	Anka, Ori, Bir Mazza and surrounds	Not available	At-risk location
North Darfur	Melit	Melit town	Not available	Chronic hotspot/ Acute hotspot

Protection Hotspots in Sudan

as of 28 February 2025

3/3

State	Locality	Hotspot areas	Approximate number of civilians at risk in the Hotspot areas	Hotspot category
North Darfur	Um Baru	Various locations	Not available	At-risk location
North Kordofan	Ar Rahad	Ar Rahad	Unknown	At-risk location
North Kordofan	Bara	Bara	Unknown	Acute hotspot
North Kordofan	Gebirat Al Sheikh	Jabrat El Sheikh	Unknown	Acute hotspot
North Kordofan	Sheikan	El Obeid	Unknown	Chronic hotspot/ Acute hotspot
North Kordofan	Um Rawaba	Um Rawaba	Unknown	At-risk location
River Nile	Atbara	EL Matar Area	Population Estimated to 165000	At-risk location
River Nile	Shendi	Military Training center	Population Estimated to 105000	At-risk location
South Darfur	Al Radoum	Wad Gagam Admin Unit	25,000 individuals	At-risk location
South Darfur	As Sunta	Tajeriba admin Unit , Ramis and Abushella	35,000 individuals	At-risk location
South Darfur	Beliel	Beleil town, Hijer Tonyo, Kalma IDP camp	251,696 individuals	Chronic hotspot
South Darfur	Buram	Buram town and the surrounding areas	42,014 individuals	At-risk location
South Darfur	Ed Al Fursan	Ed Elfursan town, Kubbum, and surrounding areas	101,559 individuals	At-risk location
South Darfur	Gereida	IDPs in Gereida town, Toweil, Dagama, Dikka,	30,000 individuals	Chronic hotspot
South Darfur	Kas	Kass town and the surrounding areas.	2,500,000 individuals	At-risk location
South Darfur	Nitega	Banjadeed, Nitega	25,500 individuals	At-risk location
South Darfur	Nyala Janoub	All nighbhhods in Nyala Janoub, including Um Zaifa, El Siraif and Mossei IDP camps.	3500000 individuals	Chronic hotspot/ Acute hotspot
South Darfur	Nyala Shimal	Nyala Shimal, Otash and Direig IDP camp	700,000 individuals	Chronic hotspot/ Acute hotspot
South Kordofan	Abu Kershola	Abu Kershola	Unknown	Acute hotspot
South Kordofan	Ar Reif Ash Shargi	Ar Reif Ash Shargi	Unknown	Acute hotspot
South Kordofan	Dilling	Dilling	Unknown	Chronic hotspot
South Kordofan	Habila - SK	Habila - SK	Unknown	Chronic Hotspot/ Acute Hotspot
South Kordofan	Kadugli	Kadugli	Unknown	Chronic hotspot/ At-risk location
West Darfur	Beida	Arara	Information not available	Chronic hotspot
West Darfur	Habila - WD	Habila Town	Information not available	Chronic hotspot
West Darfur	Jebel Moon	Sileia, Kishkish	Information not available	Acute hotspot
West Darfur	Kereneik	Um Tajok	Information not available	Acute hotspot
West Darfur	Kereneik	Gandarnei	Information not available	At-risk location
West Darfur	Kereneik	Sisi	Information not available	Chronic hotspot
West Darfur	Kulbus	Kulbus town	Information not available	Acute hotspot
West Darfur	Kulbus	Wadi Bardi	Information not available	At-risk location
West Darfur	Kulbus	Jirjira	Information not available	At-risk location
West Darfur	Sirba	Sirba Town	Information not available	Acute hotspot
West Darfur	Sirba	Abu Suruj, Bur Selaiba	Information not available	Acute hotspot
West Darfur	Sirba	Kondobei	Information not available	Acute hotspot
West Kordofan	Abu Zabad	Abu Zabad	Approximate number of IDPs for 1,053 families (source: DTM)	At-risk location
West Kordofan	An Nuhud	En Nuhud	Unknown	At-risk location
West Kordofan	As Salam - WK	El Fula	Unknown	Chronic hotspot/ At-risk location
West Kordofan	Babanusa	Babanusa	Unknown	Chronic hotspot/ Acute hotspot
West Kordofan	Ghubaish	Ghubaish	Unknown	At-risk location
West Kordofan	Keilak	Kharasana	Unknown	Chronic hotspot/ At-risk location
White Nile	Ad Diwaim	villages surrounding Shabasha, Athalba,	Estimated population of 492,873 individuals	At-risk location
White Nile	Aj Jabalain	Abudloaa, Altboon, Kilo 4	Information not available	Acute hotspot
White Nile	Aj Jabalain	Aljableen town, Khor-Ajwal, Wad Alblaa, AlTogaba east, Alhdeeb, Texboon, Alganna, Dabat-Bosin and Algnaa.	Estimated population of 295,720 individuals	At-risk location
White Nile	Al Gitaina	Al Gitaina twon, Neima, villages surrounding.	Estimated population of 408,678 individuals	Acute hotspot
White Nile	Um Rimta	All locality	Estimated population of 198,217 individuals	Chronic hotspot
West Kordofan	Ghubaish	Ghubaish	Unknown	At-risk location