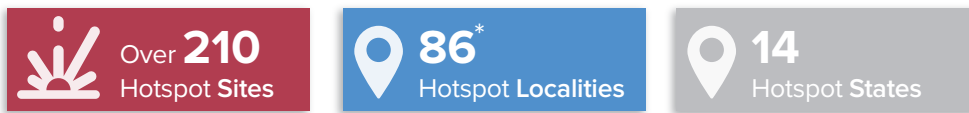


Protection Hotspots in Sudan

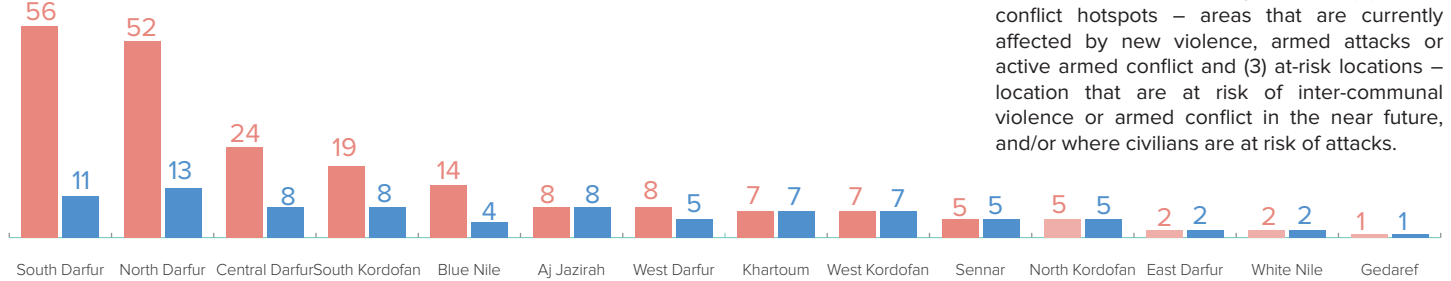
as of 30 June 2024

1/3

Key Figures



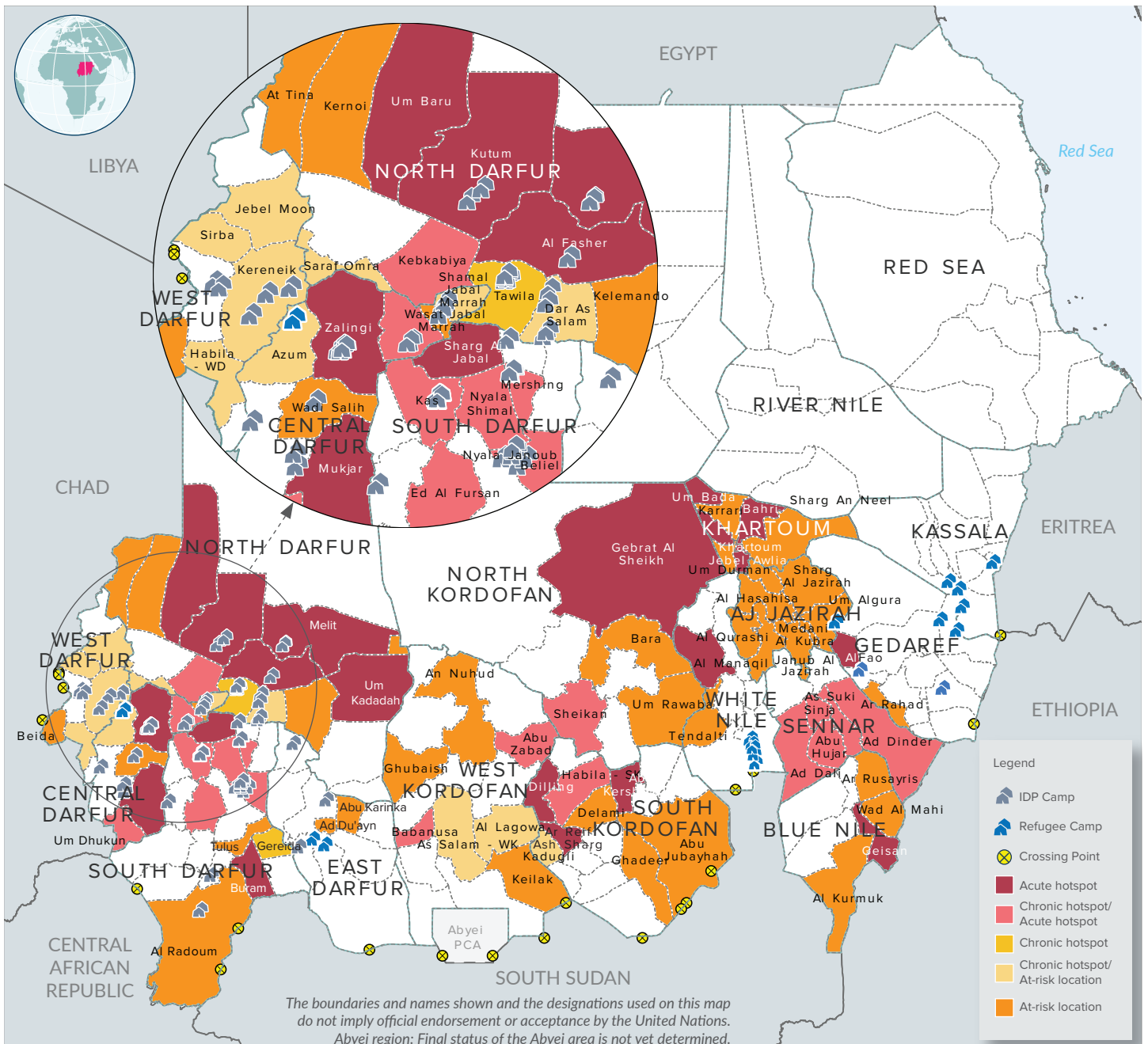
Number of Hotspots Sites and Localities per State



The Protection Sector hotspot mapping identifies conflict and at-risk areas to provide early warning and inform preventative and response action. The mapping distinguishes between (1) chronic conflict hotspots – areas that are affected by prolonged, protracted and/or repeated inter-communal violence, armed attacks and low intensity conflict (2) acute conflict hotspots – areas that are currently affected by new violence, armed attacks or active armed conflict and (3) at-risk locations – location that are at risk of inter-communal violence or armed conflict in the near future, and/or where civilians are at risk of attacks.



* The highest settlement classification is applied for mapping at the locality level. ** IOM DTM, Sudan - Countrywide Mobility Update 3 (Bi-Weekly), June 2024. *** CoR, UNHCR: update of March 2024



The protection and names shown and the designations used on this map do not imply official endorsement or acceptance by the United Nations. Abyei region: Final status of the Abyei area is not yet determined.



State	Locality	Hotspot areas	Approximate number of civilians at risk in the Hotspot areas	Hotspot category
Aj Jazirah	Al Hasahisa	Al Hasahisa	Information not available	At-risk location
Aj Jazirah	Al Kamlin	Al Kamlin	Information not available	At-risk location
Aj Jazirah	Al Manaqil	Al Manaqil	Information not available	At-risk location
Aj Jazirah	Al Qurashi	Al Qurashi	Information not available	At-risk location
Aj Jazirah	Janub Aj Jazirah	East Al Jazirah	Information not available	At-risk location
Aj Jazirah	Medani Aj Kubra	Medani Al Kubra	Information not available	At-risk location
Aj Jazirah	Sharg Aj Jazirah	South Al Jazirah	Information not available	At-risk location
Aj Jazirah	Um Algura	Um al Gura	Information not available	At-risk location
Blue Nile	Al Kurmuk	Dindro	152,728 (from authorities as at 2016 and cover entire locality - village population not available)	At-risk location
Blue Nile	Al Kurmuk	Kurmuk	152,728 (from authorities as at 2016 and cover entire locality - village population not available)	At-risk location
Blue Nile	Al Kurmuk	Kurmuk and several locations southwards	152,728 (from authorities as at 2016 and cover entire locality - village population not available)	At-risk location
Blue Nile	Ar Rusayris	Ganis	297,691(from authorities as at 2016 and cover entire locality - village population not available)	At-risk location
Blue Nile	Geisan	Adi village	121388 (from authorities as at 2016 and cover entire locality - village population not available)	At-risk location
Blue Nile	Geisan	Bakori	121,388 (from authorities as at 2016 and cover entire locality - village population not available)	Acute hotspot
Blue Nile	Geisan	Village 8	121,388 (from authorities as at 2016 and cover entire locality - village population not available)	Acute hotspot
Blue Nile	Wad Al Mahi	various locations	102,273 (from authorities as at 2016 and cover entire locality - village population not available)	At-risk location
Central Darfur	Azum	Um Shalaya, Momo, Marra and Rongatass	50,000 individuals	Chronic Hotspot/ At-risk location
Central Darfur	Gharb Jabal Marrah	Nertiti, Guildo, Fokeo Deko, Khour Ramala	Information not available	Chronic Hotspot/ Acute Hotspot
Central Darfur	Mukjar	Wastani, Amir Jaded, Dambar	Information not available	Acute hotspot
Central Darfur	Shamal Jabal Marrah	Rokero, Fanga, Sabanga, Daya Burgo, Mohammedin,	11,200 individuals	Chronic Hotspot/ At-risk location
Central Darfur	Um Dukhun	Abujaradil (bordering with Um Dafoug SD/CAR); Kabar,	180,000 individuals	Chronic Hotspot/ Acute Hotspot
Central Darfur	Wadi Salih	Wadi Salih	Information not available	At-risk location
Central Darfur	Wasat Jabal Marrah	Golo	Information not available	At-risk location
Central Darfur	Zalingi	Zalingei town	Information not available	Acute hotspot
East Darfur	Abu Karinka	Abu Karinka	Information not available	At-risk location
East Darfur	Ad Du'ayn	Ad Dua'yn	2,198,981 individuals	At-risk location
Gedaref	Al Fao	El Fao	Information not available	Acute hotspot
Khartoum	Bahri	Bahri	Information not available	Acute Hotspot
Khartoum	Jebel Awlia	Jebel Awlia	Information not available	Acute Hotspot
Khartoum	Karrari	Karrari	Information not available	At-risk location
Khartoum	Khartoum	Khartoum	Information not available	Acute Hotspot
Khartoum	Sharq An Neel	Sharq El Nile	Information not available	At-risk location
Khartoum	Um Bada	Um Bada	Information not available	Acute Hotspot
Khartoum	Um Durman	Um Durman	Information not available	At-risk location
North Darfur	Al Fasher	Abu Zereiga	Information not available	At-risk location
North Darfur	Al Fasher	El Fasher rural areas (Korma, Shagara, Golo, Sarafaya, Birka, Jorjonat, Jokhi, Tirkanaya)	500,000 individuals	Acute hotspot
North Darfur	Al Fasher	El Fasher town including Abu Shouk and El Salam camps	3,000,000 individuals	Chronic hotspot/ Acute hotspot
North Darfur	Al Fasher	Zamzam camp	400,000 individuals	Chronic hotspot
North Darfur	Al Koma	Al Koma town	Information not available	At-risk location
North Darfur	At Tina	Various locations	Information not available	At-risk location
North Darfur	Dar As Salam	Dar Al Salam town	Information not available	At-risk location
North Darfur	Dar As Salam	Shangil Tobaya	Information not available	Chronic hotspot/ At-risk location
North Darfur	Kebkabiya	Kebkabiya locality	224,000 individuals	Chronic Hotspot/ Acute Hotspot
North Darfur	Kelemendo	Kalemendo and Abudeleik	Information not available	At-risk location
North Darfur	Kernoi	Various locations	Information not available	At-risk location
North Darfur	Kutum	Furnung, Dar Soweni, Hashaba, Hamra	150,000 individuals	Chronic Hotspot/ At-risk location
North Darfur	Kutum	Kutum town, Kassab IDP camp, Fata Borno IDP camp	200,000 individuals	Chronic Hotspot/ Acute Hotspot
North Darfur	Kutum	Zurug, Arouri	Information not available	Acute hotspot
North Darfur	Melit	Melit town, and Um Marahik	Information not available	Acute hotspot
North Darfur	Saraf Omra	Saraf Omra town and surrounding villages	224,000 individuals	Chronic Hotspot/ At-risk location
North Darfur	Tawila	Dobo, Tabit, Tarni, Tawilla, Tabara administrative units	200,000 individuals	Chronic hotspot
North Darfur	Um Baru	Various locations	Information not available	Acute hotspot
North Darfur	Um Kadadah	Um Kadadah town	Information not available	Acute hotspot
North Kordofan	Ar Rahad	Ar Rahad	Information not available	At-risk location
North Kordofan	Bara	Bara	Information not available	At-risk location
North Kordofan	Gebat Al Sheikh	Jabrat El Sheikh	Information not available	Acute hotspot
North Kordofan	Sheikan	Sheikan	Information not available	Chronic hotspot/ Acute hotspot
North Kordofan	Um Rawaba	Um Rawaba	Information not available	At-risk location
Sennar	Abu Hujar	Abu Hujar	Information not available	Chronic hotspot/ Acute hotspot
Sennar	Ad Dali	Ad Dali	Information not available	Chronic hotspot/ Acute hotspot
Sennar	Ad Dinder	Ad Dindar	Information not available	Chronic hotspot/ Acute hotspot
Sennar	As Suki	Al -Suki	Information not available	Chronic hotspot/ Acute hotspot
Sennar	Sinja	Sinja	Over 55,400 People fleeing Sinja Town have arrived in Gedaref, Blue Nile, White Nile, and Kassala states.	Chronic hotspot/ Acute hotspot
South Darfur	Al Radoum	Wad Gagam admin Unit	16,000 individuals	At-risk location
South Darfur	Beleil	Beleil town, Hijer Tonyo, Kalma IDP camp	251,696 individuals	Chronic Hotspot/ Acute Hotspot
South Darfur	Buram	Buram town and the surrounding areas	42,014 individuals	Acute hotspot
South Darfur	Ed Al Fursan	Ed Elfursan town, Kubbum, and the surrounding areas	101,559 individuals	Chronic Hotspot/ Acute Hotspot
South Darfur	Gereida	IDPs in Gereida town, Toweil, Dagama, Dikka,	25,700 individuals	Chronic Hotspot
South Darfur	Kas	Kass town and the surrounding areas,	142,523 individuals	Chronic Hotspot/ Acute Hotspot
South Darfur	Mershing	Mershing and Mahawash IDP camps, Hashaba, and	68,705 individuals	Chronic Hotspot/ Acute Hotspot
South Darfur	Nyala Janoub	At-risk locations in Nyala Janoub, Um Zaria, El Sirat IDP and Mersing IDP camps	278,980 individuals	Chronic Hotspot/ Acute Hotspot
South Darfur	Nyala Shimal	Nyala Shimal, Otash and Direig IDP camp	27,456 individuals	Chronic Hotspot/ Acute Hotspot
South Darfur	Sharg Aj Jabal	Deribat, Jawa, Kidineer, Leiba, and Sooni	118,840 individuals	Acute hotspot
South Darfur	Tulus	Tulus town and the surrounding areas.	340,760 individuals	At-risk location
South Kordofan	Abu Jubayhah	Abu Jubayhah	Information not available	At-risk location
South Kordofan	Abu Kershola	Abu Kershola	Information not available	Acute hotspot
South Kordofan	Ar Reif Ash Shargi	Ar Reif Ash Shargi	Information not available	Acute hotspot
South Kordofan	Delami	Delami	Information not available	At-risk location
South Kordofan	Dilling	Dilling	Information not available	Acute hotspot



Protection Hotspots in Sudan

as of 30 June 2024

3/3

State	Locality	Hotspot areas	Approximate number of civilians at risk in the Hotspot areas	Hotspot category
South Kordofan	Ghadeer	Kalogi	Information not available	At-risk location
South Kordofan	Habila - SK	Habila - SK	Information not available	Chronic Hotspot/ Acute Hotspot
South Kordofan	Kadugli	Kadugli	Information not available	Chronic hotspot/ At-risk location
West Darfur	Beida	Arara	Information not available	At-risk location
West Darfur	Habila - WD	Habila Town	Non-displaced, new IDPs	Chronic Hotspot/ At-risk location
West Darfur	Jebel Moon	Sileia, Kishkish	Non-displaced; newly displaced; protracted displaced	Chronic Hotspot/ At-risk location
West Darfur	Kereneik	Sisi	Non-displaced; protracted displaced	Chronic Hotspot/ At-risk location
West Darfur	Sirba	Abu Suruj	Non-displaced	Chronic Hotspot/ At-risk location
West Darfur	Sirba	Kondobei	Non-displaced	Chronic Hotspot/ At-risk location
West Darfur	Sirba	Sirba Town	Non-displaced; newly displaced, IDP returnees.	Chronic Hotspot/ At-risk location
West Kordofan	Abu Zabad	Abu Zabad	Approximate number of IDPs for 1053 families (source: DTM)	Chronic hotspot/ Acute hotspot
West Kordofan	Al Lagowa	Lagowa	Information not available	Chronic Hotspot/ At-risk location
West Kordofan	An Nuhud	En Nuhud	Information not available	At-risk location
West Kordofan	As Salam - WK	El Salam	Information not available	Chronic hotspot/ At-risk location
West Kordofan	Babanusa	Babanusa	Information not available	Chronic hotspot/ Acute hotspot
West Kordofan	Ghubaish	Ghubaish	Information not available	At-risk location
West Kordofan	Keilak	Kharasana	Information not available	At-risk location
White Nile	Ad Diwaim	Ad Douiem	Information not available	Acute Hotspot
White Nile	Tendalti	Tandalti	Information not available	At-risk location

