

STRENGTHENING ENGAGEMENT WITH HPC


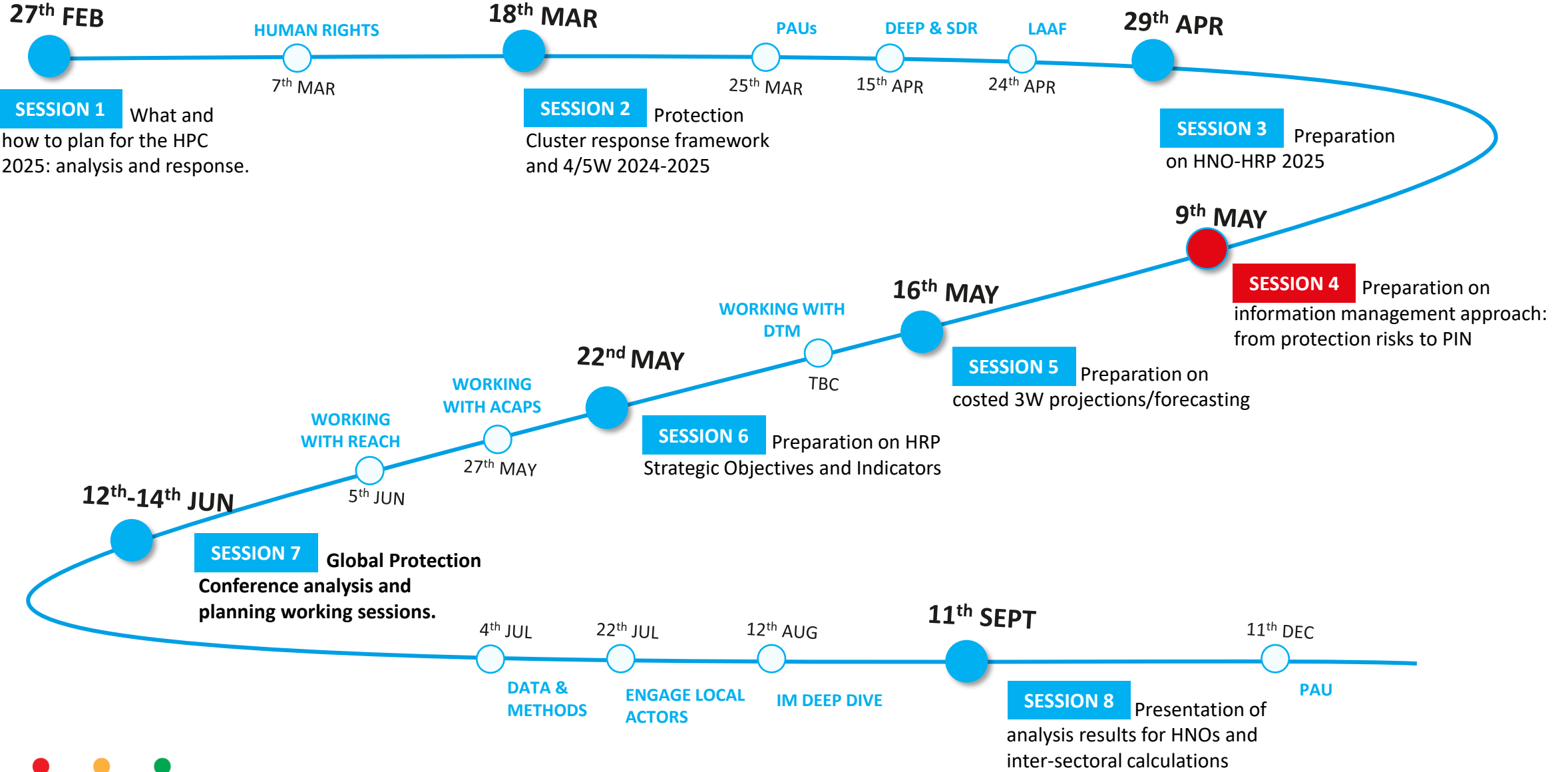
2024



**Core Session 4:
From Risks to PiN
-
IM Approach**

**GLOBAL PROTECTION
CONFERENCE FIELD ENGAGEMENT
& PREPARATION**

2024 LEARNING SERIES 2024 STRATEGIC TIMELINE





Session objectives

Agenda

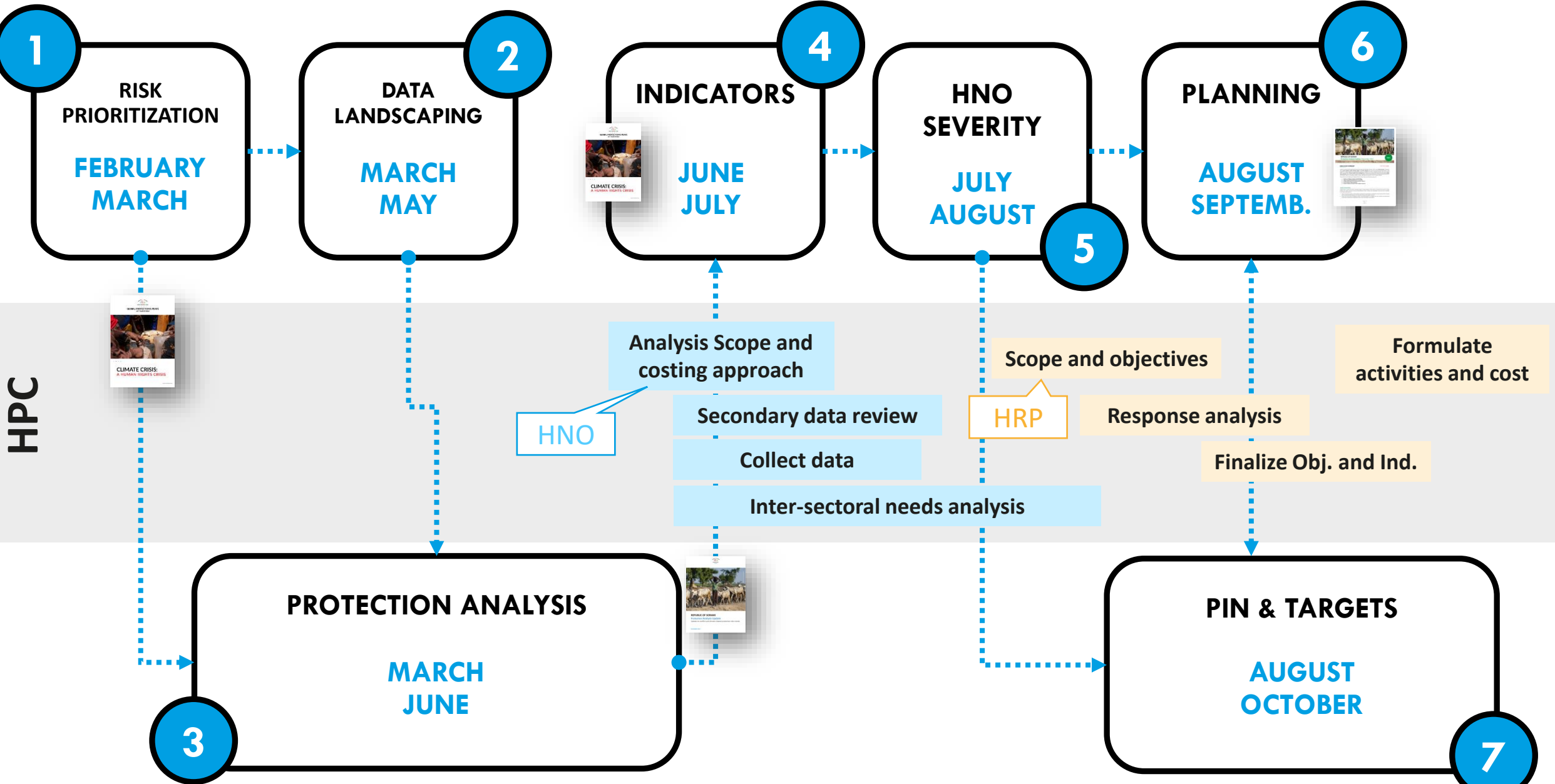
- ✓ Overview of revised approach for people exposed to Protection Risks - **Affected**
- ✓ Overview of revised approach for severity of Needs and People in Need - **PiN**
- ✓ Presentation of available tools / methodology





Presentation of 2024 analysis and planning steps

2024 TIMELINE HNO & HRP ANALYSIS AND PLANNING STEPS





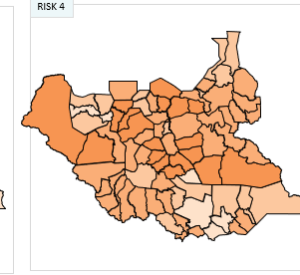
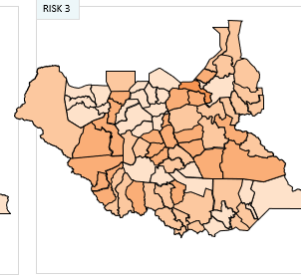
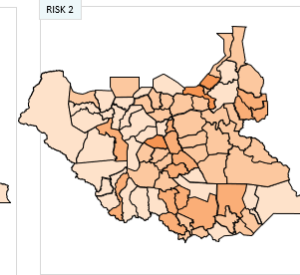
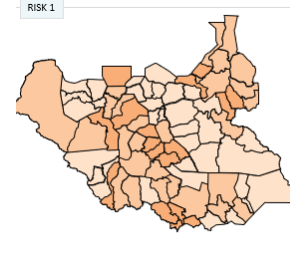
From Protection Risks to PiN

Relation between GPU and HNO Severity

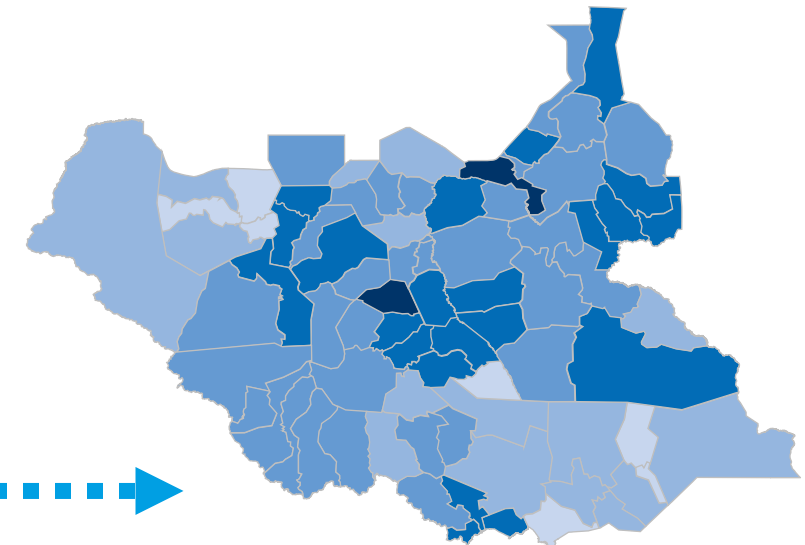
Subnational severity assessment based on VALUE JUDGEMENT

It should be carried out at the same admin level of the HNO scope

ADM1_CODE	ADM1_ES	ABDUCTION, KIDNAPPING, ENFORCED DISAPPEARANCE, ARBITRARY OR UNLAWFUL ARREST AND/OR DETENTION	ATTACKS ON CIVILIANS AND OTHER UNLAWFUL KILLINGS AND ATTACKS ON CIVILIAN OBJECTS	CHILD AND FORCED FAMILY SEPARATION	CHILD, EARLY OR FORCED MARRIAGE
VE02	Amazonas	Phase 3 (Medium)	Phase 2 (Low)	Phase 3 (Medium)	Phase 3 (Medium)
VE03	Anzoátegui	Phase 3 (Medium)	Phase 2 (Low)	Phase 3 (Medium)	Phase 3 (Medium)
VE04	Apure	Phase 2 (Low)	Phase 2 (Low)	Phase 2 (Low)	Phase 2 (Medium)
VE05	Áragua	Phase 3 (Medium)	Phase 2 (Low)	Phase 3 (Medium)	Phase 2 (Low)
VE06	Bolívar	Phase 1 (Very Low)	Phase 1 (Very Low)	Phase 2 (Low)	Phase 2 (Low)
VE07	Bolívar	Phase 2 (Low)	Phase 2 (Low)	Phase 3 (Medium)	Phase 3 (Medium)
VE08	Carabobo	Phase 3 (Medium)	Phase 2 (Low)	Phase 4 (High)	Phase 3 (Medium)
VE09	Cárdes	Phase 3 (Medium)	Phase 2 (Low)	Phase 3 (Medium)	Phase 3 (Medium)
VE10	Delta Amacuro	Phase 2 (Low)	Phase 2 (Low)	Phase 3 (Medium)	Phase 3 (Medium)
VE01	Distrito Capital	Phase 2 (Low)	Phase 2 (Low)	Phase 3 (Medium)	Phase 3 (Medium)
VE11	Falcón	Phase 2 (Low)	Phase 2 (Low)	Phase 4 (High)	Phase 3 (Medium)
VE12	Güaro	Phase 3 (Medium)	Phase 2 (Low)	Phase 3 (Medium)	Phase 3 (Medium)
VE24	La Guaira	Phase 3 (Medium)	Phase 2 (Low)	Phase 3 (Medium)	Phase 3 (Medium)
VE13	Lara	Phase 2 (Low)	Phase 1 (Very Low)	Phase 3 (Medium)	Phase 3 (Medium)
VE14	Mérida	Phase 1 (Very Low)	Phase 1 (Very Low)	Phase 4 (High)	Phase 2 (Low)
VE15	Miranda	Phase 4 (High)	Phase 1 (Very Low)	Phase 2 (Low)	Phase 3 (Medium)
VE16	Munagas	Phase 4 (High)	Phase 1 (Very Low)	Phase 2 (Low)	Phase 3 (Medium)
VE17	Nueva Esparta				
VE18	Portuguesa				
VE19	Sucre	Phase 2 (Low)	Phase 2 (Low)	Phase 3 (Medium)	Phase 3 (Medium)
VE20	Táchira	Phase 2 (Low)	Phase 1 (Very Low)	Phase 3 (Medium)	Phase 3 (Low)
VE21	Trujillo				
VE22	Yamocuy				
VE23	Zulia	Phase 3 (Medium)	Phase 3 (Medium)	Phase 4 (High)	Phase 3 (Medium)



- Guided by risks severity criteria
- Adapt based on resources and staff
- Engage subnational coordination



INFORM PAU

FEED GPU

INFORM HNO

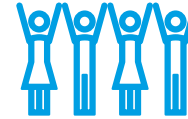
People in need dimensions

Three proxy indicators corresponding to each dimensions are used consistently by the **Protection Cluster and the Areas of Responsibility** across all countries, to have a common and comparable approach in the definition of PIN.



SAFETY

Individual's physical, emotional, psychological, and social safety, is not discriminated based on personal conditions or characteristics.



PARTICIPATION



Individual's are able to engage in safe practices, including participation in social, educational, and economic activities of their choice.



ACCESS TO SERVICES

Individuals have access to services and justice, proportionate to age, gender, and diversity needs.

*Working draft

DIMENSION	INDICATOR	SUB-INDICATORS
	% of individuals, which physical, emotional, psychological and social safety is not discriminated by their personal conditions, activities and characteristics (SAFETY)	Freedom of movement 

Indicators already used by GPC and AoRs



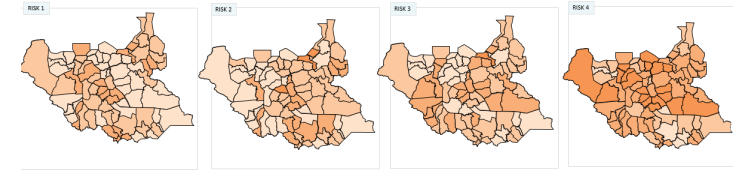
Global Protection Cluster

Relation between GPU and HNO Severity

Subnational severity assessment based on VALUE JUDGEMENT

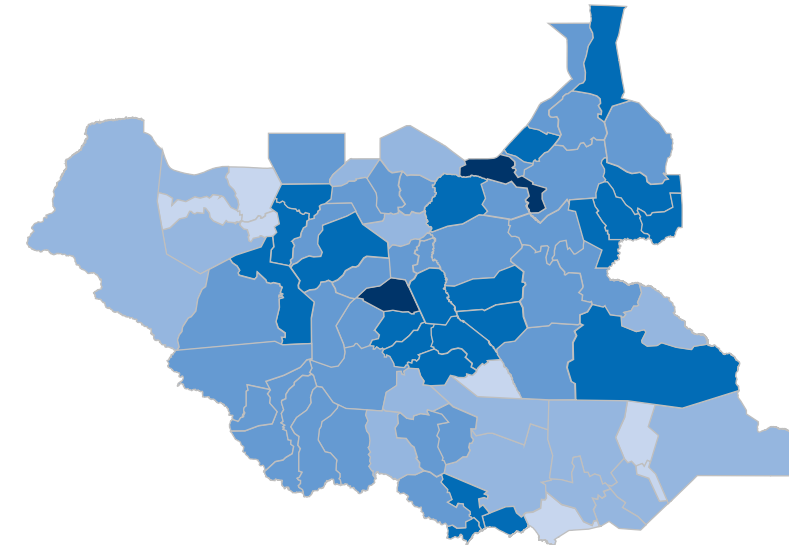
If **no data** available JUNE-SEPTEMBER

- Severity can be used for HNO severity



If **partial data** available JUNE-SEPTEMBER

- Severity can be revised based on data



If **data** available JUNE-SEPTEMBER

- Consolidated use of 3 needs dimensions



What is available to IMO / Coordinators

METHODOLOGY DOCUMENT



- Protection cluster methodological approach
- PIN/Severity Guidance (common to AoRs)



Clarification vis-à-vis other sectors and OCHA on:

- Use of value judgement elicitation
- Ensure coherence between using risks and JIAF needs approach

PROTECTION RISKS CRITERIA



- Criteria to guide value judgement and convergence of evidence



Increase credibility and reliability of risk prioritization

COMMON DATABANKS



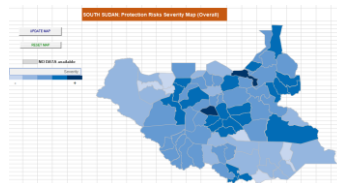
- Question bank
- Indicators bank (organized against PAF, 15 risks and Needs Pillars)



Global alignment on questions/data vis-à-vis external actors (REACH, DTM, AoRs, etc..)

IM TOOL (RISK PRIORITIZATION TOOL and SEVERITY PIN)

WEIGHTED SCORE				1	
ADM1_CODE	ADM1_EN	ADM2_CODE	ADM2_EN	GENDER-BASED VIOLENCE	RESTRICTIONS TO ACCESS TO LEGAL IDENTITY, RESOURCES AND JUSTICE
S501	Central Equatoria	S50106	Yau	Phase 2 (Medium)	Phase 2 (Low)
S502	Eastern Equatoria	S50201	Badi	Phase 1 (Medium)	Phase 1 (Low)
S502	Eastern Equatoria	S50202	Isiit	Phase 3 (Medium)	Phase 1 (Low)
S502	Eastern Equatoria	S50203	Kapoeta East	Phase 2 (Low)	Phase 1 (Low)
S502	Eastern Equatoria	S50204	Kapoeta North	Phase 1 (Low)	Phase 1 (Low)
S502	Eastern Equatoria	S50205	Kapoeta South	Phase 1 (Low)	Phase 1 (Low)
S502	Eastern Equatoria	S50206	Luhar	Phase 2 (Low)	Phase 1 (Low)



ADM1_CODE	ADM1_EN	ADM2_CODE	ADM2_EN	GENDER-BASED VIOLENCE	RESTRICTIONS TO ACCESS TO LEGAL IDENTITY, RESOURCES AND JUSTICE
S501	Central Equatoria	S50106	Yau	Phase 2 (Medium)	Phase 2 (Low)
S502	Eastern Equatoria	S50201	Badi	Phase 1 (Medium)	Phase 1 (Low)
S502	Eastern Equatoria	S50202	Isiit	Phase 3 (Medium)	Phase 1 (Low)
S502	Eastern Equatoria	S50203	Kapoeta East	Phase 2 (Low)	Phase 1 (Low)
S502	Eastern Equatoria	S50204	Kapoeta North	Phase 1 (Low)	Phase 1 (Low)
S502	Eastern Equatoria	S50205	Kapoeta South	Phase 1 (Low)	Phase 1 (Low)
S502	Eastern Equatoria	S50206	Luhar	Phase 2 (Low)	Phase 1 (Low)

Combined Excel based tool (risk prioritization and needs severity / PiN)





**People Affected (at risk)
Methodology**

Prediction Model - People Exposed to Risk

Predictors used for the Model

- Protection Risks score - GPU
- ACLED data (events and fatalities)
- Target and PiN data from previous year

http://127.0.0.1:6777 Open in Browser

Publi

Predictive Model for Returnees Population

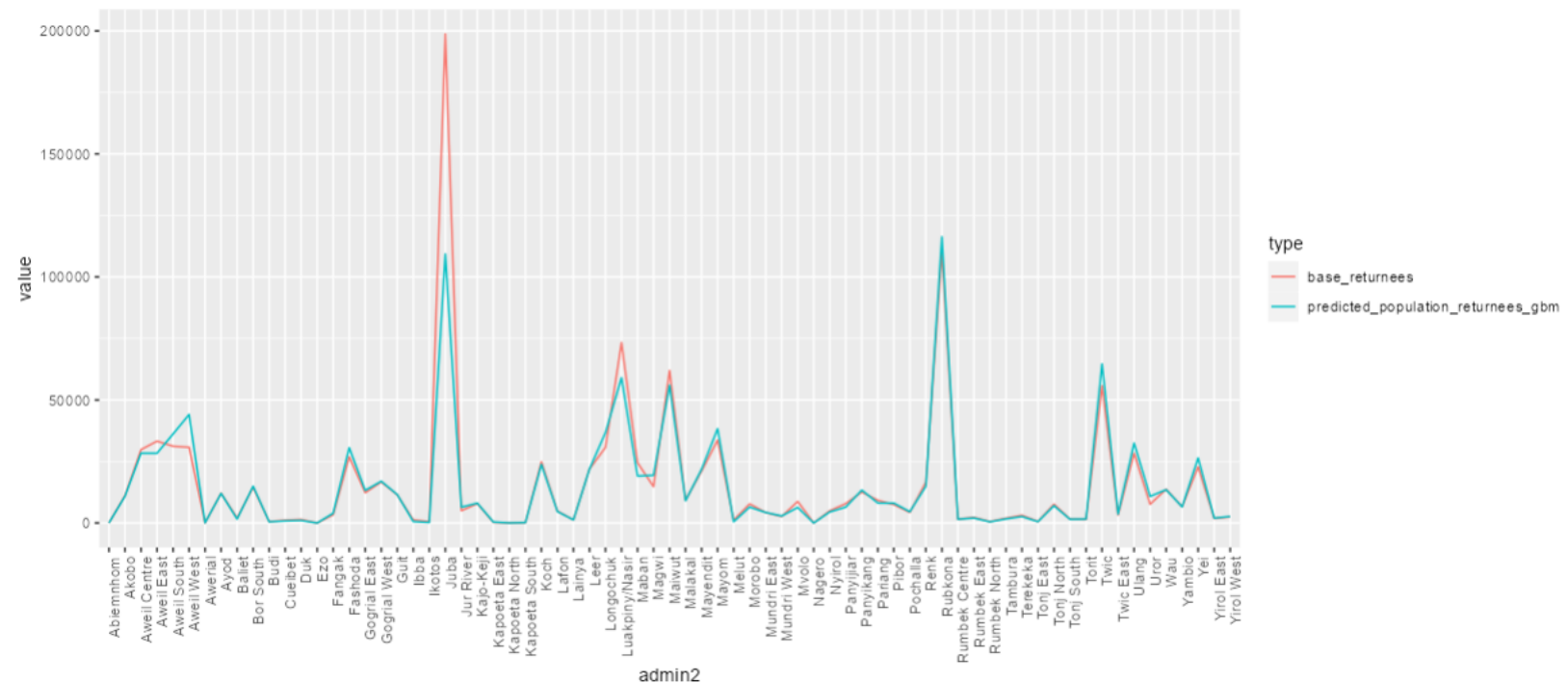
Choose CSV File

Browse... ss_data_acled_risks.csv

Upload complete

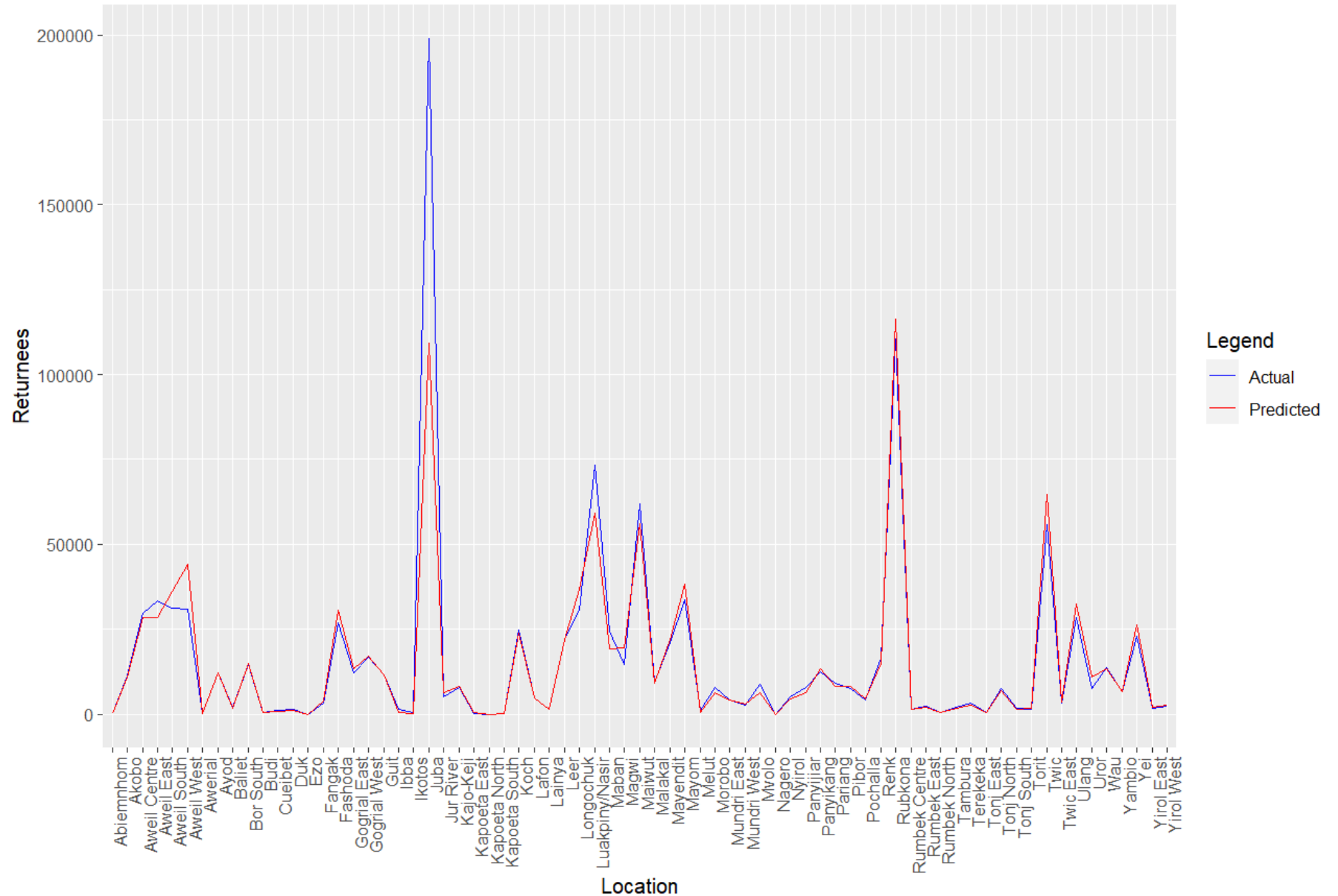
Predict

Download CSV



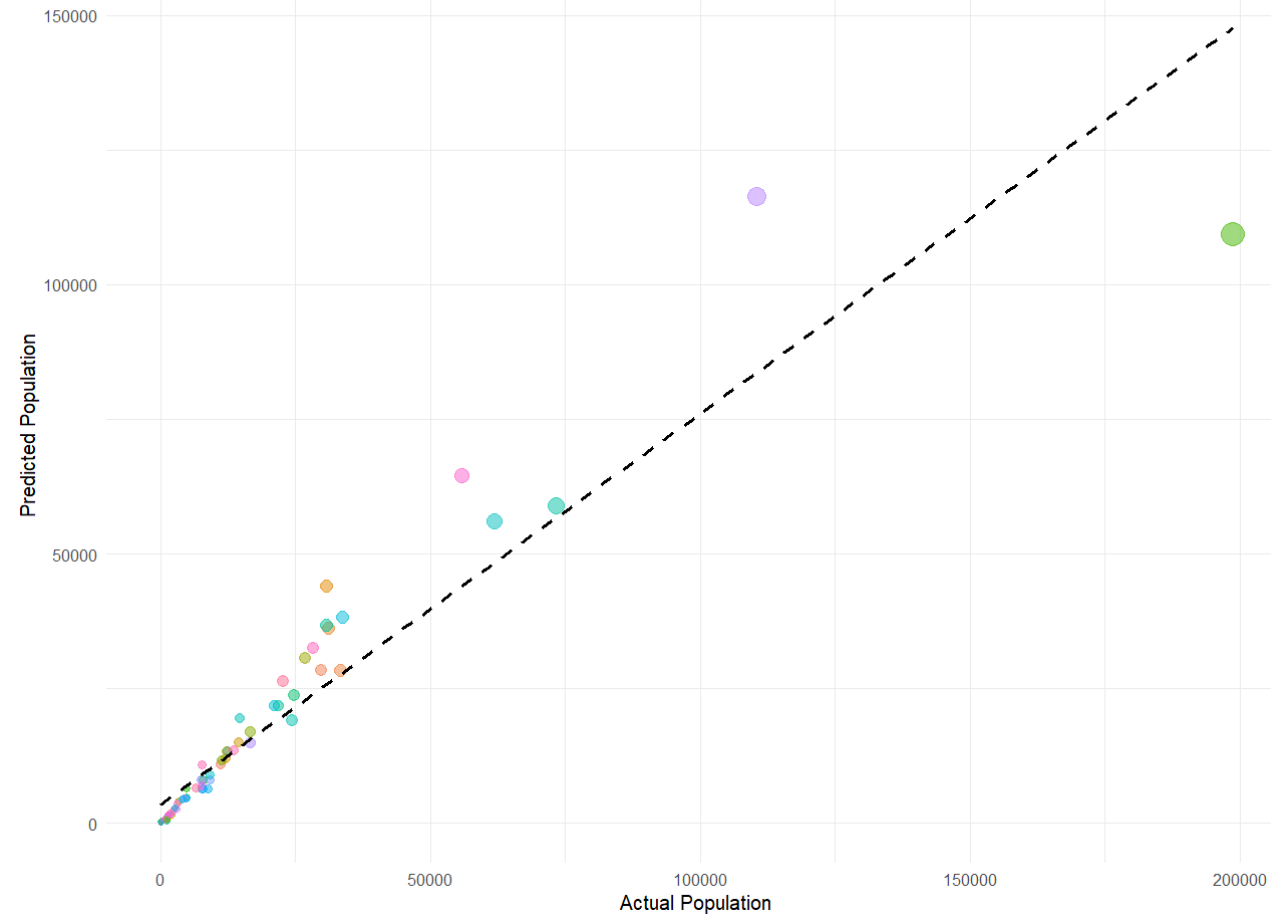
People Exposed to Risk

Comparison of Actual and Predicted Returnees Population by Location



People Exposed to Risk

Bubble Chart of Actual vs. Predicted Population




Location

- | | | | |
|----------------|------------------|-----------------|----------------|
| • Abiemnhom | • Guit | • Malakal | • Rumbek East |
| • Akobo | • Ibba | • Mayendit | • Rumbek North |
| • Aweil Centre | • Ikotos | • Mayom | • Tambura |
| • Aweil East | • Juba | • Melut | • Terekeka |
| • Aweil South | • Jur River | • Morobo | • Tonj East |
| • Aweil West | • Kajo-Keji | • Mundri East | • Tonj North |
| • Awerial | • Kapoeta East | • Mundri West | • Tonj South |
| • Ayod | • Kapoeta North | • Mvolo | • Torit |
| • Baliet | • Kapoeta South | • Nagero | • Twic |
| • Bor South | • Koch | • Nyirol | • Twic East |
| • Budi | • Lafon | • Panyijiar | • Ulang |
| • Cueibet | • Lainya | • Panyikang | • Uror |
| • Duk | • Leer | • Pariang | • Wau |
| • Ezo | • Longochuk | • Pibor | • Yambio |
| • Fangak | • Luakpiny/Nasir | • Pochalla | • Yei |
| • Fashoda | • Maban | • Renk | • Yirol East |
| • Gogrial East | • Magwi | • Rubkona | • Yirol West |
| • Gogrial West | • Maiwut | • Rumbek Centre | |

Actual Population Size

- 0
- 50000
- 100000
- 150000



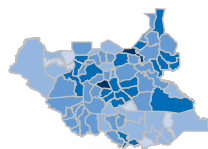


Severity & PiN Methodology

(Data Rich Environment)

Overall approach to HNO analysis

RISK SEVERITY
JUNE

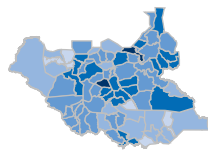


PAU



- Proactive contribution to **HNO scope**
- **Briefing/engagement** ICCG, HC, HCT
- **GPC proactive engagement** with donors/OCHA
- **Sector specific joint approaches** for HNO data collection and analysis

AGGREGATED
PROTECTION
RISKS SEVERITY



(March, June, *October)
(Aggregation of multiple risks)



- HNO Outcome indicator **HR/IHL Violations**

PROTECTION
CLUSTER SECTOR
SEVERITY / PIN



- People exposed to **protection risks** to reinforce defence
- **Final severity / PIN results** and justification



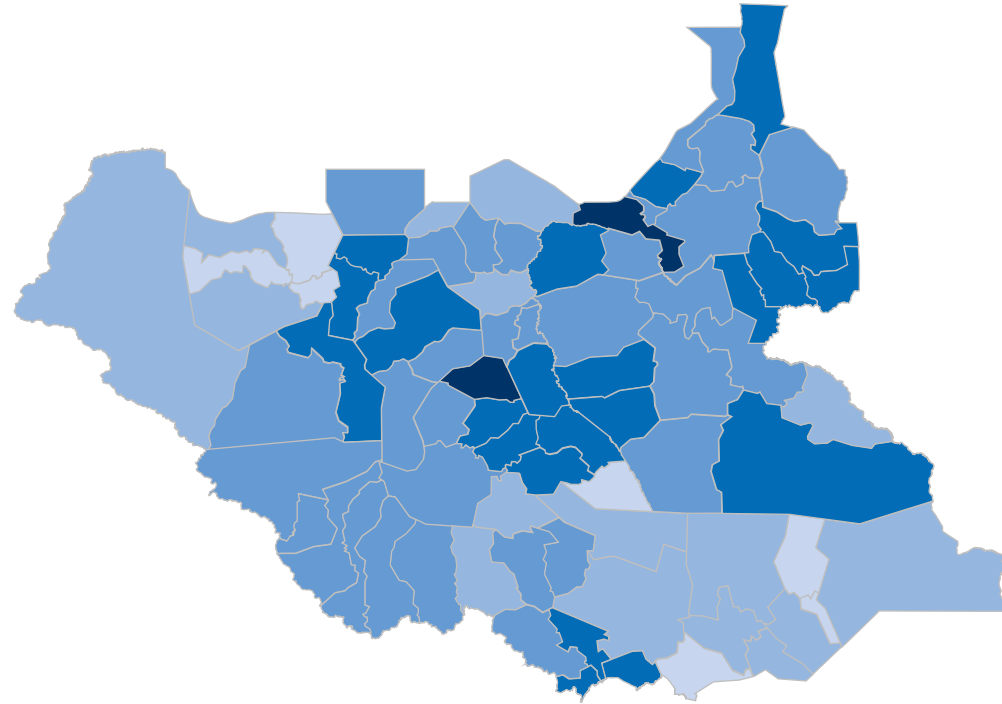
What is common between PC and AoRs

- Use of the three **needs dimensions to classify indicators for PIN**
- **Information needs harmonization** against protection risks
- Use of **protection risks severity** in addition to PC and AoRs severity for final calculation
- Jointly revised language of **Protection risks severity criteria (test)**

In 2024 we would need to adapt and learn from application.



Step 1 - South Sudan Protection Risks Severity Map



- Data from risk severity (15 risks)

Protection Risk	Rank
GENDER-BASED VIOLENCE	1
THEFT, EXTORTION, FORCED EVICTION OR DESTRUCTION OF PERSONAL PROPERTY	2
UNLAWFUL IMPEDIMENTS OR RESTRICTIONS TO FREEDOM OF MOVEMENT, SIEGE AND FORCED DISPLACEMENT	3
DISCRIMINATION AND STIGMATIZATION, DENIAL OF RESOURCES, OPPORTUNITIES, SERVICES AND/OR HUMANITARIAN ACCESS	4
CHILD AND FORCED FAMILY SEPARATION	5
ATTACKS ON CIVILIANS AND OTHER UNLAWFUL KILLINGS, AND ATTACKS ON CIVILIAN OBJECTS	6
TORTURE OR CRUEL, INHUMAN, DEGRADING TREATMENT OR PUNISHMENT	7
ABDUCTION, KIDNAPPING, ENFORCED DISAPPEARANCE, ARBITRARY OR UNLAWFUL ARREST AND/OR DETENTION	8
FORCED RECRUITMENT AND ASSOCIATION OF CHILDREN IN ARMED FORCES AND GROUPS	9
TRAFFICKING IN PERSONS, FORCED LABOUR OR SLAVERY-LIKE PRACTICES	10
CHILD, EARLY OR FORCED MARRIAGE	11
PRESENCE OF MINE AND OTHER EXPLOSIVE ORDNANCE	12
PSYCHOLOGICAL/EMOTIONAL ABUSE OR INFLICTED DISTRESS	13
IMPEDIMENTS AND/OR RESTRICTIONS TO ACCESS TO LEGAL IDENTITY, REMEDIES AND JUSTICE	14
DISINFORMATION AND DENIAL OF ACCESS TO INFORMATION	15

Step 2 – select Protection Risk(s) Indicators

Select Needs Dimensions Indicators

PILLAR	SECTOR / AOR	INDICATOR	QUESTION	OPTIONS
Pillar 1: SAFETY	Protection	% of HHs that have experienced movement restrictions in the last 3 months	Can people move around freely within your current location?	<ul style="list-style-type: none"> No freedom of movement Some restrictions No restriction
	Protection - CP	% of households with at least one child (<18) not residing in the household, by reason and average number of separated girls and boys	What are the reason(s) for why your children/child are/is not living in the household?	<ul style="list-style-type: none"> Left the house to engage with the army or armed groups Got separated during displacement (if displaced household) Kidnapped/abducted Missing (left and no news)
Pillar 2: PARTICIPATION IN ACTIVITIES	Protection - GBV	% of households reporting at least one female member of the household avoided areas in the community in the last 3 months, by frequency	Over the past 3 months, how often, if ever, women and girls of your household had to avoid areas of the community, such as markets and waterpoints, because of security concerns?	<ul style="list-style-type: none"> Always several times Just once or twice Never
Pillar 3: ACCESS TO SERVICES		% of households reporting experiences of discrimination, by type of service	<p>Over the past year, have you or any member in your household experienced any form of discrimination when attempting to access basic services?</p> <p><u>If yes</u>, what were the services you could not access or had difficulty to access ?</p>	<ul style="list-style-type: none"> No access to health services No access to education services No access to water and sanitation facilities No access to livelihood opportunities No access to markets No access to food assistance No access to public administration No possibility to visit family members

Step 3 – Weights for sub-indicators

- Determine The Weights For Each Indicator
- Assigned Based On Expert Judgement

Pillar 1: SAFETY						
% of HHs that have experienced movement restrictions in the last 3 months			% of households with at least one child (<18) not residing in the household, by reason and average number of separated girls and boys			
Can people move around freely within your current location?			What are the reason(s) for why your children/child are/is not living in the household?			
Preference Aggregation Method			Preference Aggregation Method			
3	2	0	3	1	2	2
No freedom of movement	Some restrictions	No restriction	Left the house to engage with the army or armed groups	Got separated during displacement (if displaced household)	Kidnapped/abducted	Missing (left and no news)



Step 4 – Decision Tree Matrix

- Each pillar has equal preference
- Each combination of Pillar 1, 2 and 3 severity has a calculated average
- Protection Risks as modifier for the final severity score

Pillar1: SAFETY	Pillar2: PARTICIPATION IN ACTIVITIES	Pillar3: ACCESS	ProtectionRisks	AverageScore	FinalScore
1	1	1	1	1.0	1
2	1	1	1	1.3	1
3	1	1	1	1.7	2
4	1	1	1	2.0	2
5	1	1	1	2.3	2
1	2	1	1	1.3	1
2	2	1	1	1.7	2
3	2	1	1	2.0	2
4	2	1	1	2.3	2
5	2	1	1	2.7	3
1	3	1	1	1.7	2
2	3	1	1	2.0	2
3	3	1	1	2.3	2
4	3	1	1	2.7	3
5	3	1	1	3.0	3
1	4	1	1	2.0	2
2	4	1	1	2.3	2



Step 4 – Decision Tree Matrix (example)

Pillar 1	Pillar 2	Pillar 3	Protection Risks
4	3	5	4

- The average severity score: $4 + 3 + 5$ divided by $3 = 4$
- Protection Risks as conditional modifier

Pillar1: SAFETY	Pillar2: PARTICIPATION IN ACTIVITIES	Pillar3: ACCESS	ProtectionRisks	AverageScore	FinalScore
4	3	5	1	4.0	4
4	3	5	2	4.0	4
4	3	5	3	4.0	4
4	3	5	4	4.0	4
4	3	5	5	4.0	4



Step 5 – Final HH Level Severity

- This step allows you to estimate severity at household level, first by calculating the score for each protection risk indicator, then by generating the final score as per the decision-tree.

PILLAR 3: SERVICES										
Over the past year, have you or any member in your household experienced any form of discrimination when attempting to access basic services? If yes, what were the services you could not access or had difficulty to access ?										
1	0.5	1	1	1	1	0.5	0.5	0.5		
No access to health services	No access to education services	No access to water and sanitation facilities	No access to livelihood opportunities	No access to markets	No access to food assistance	No access to public administration	No possibility to visit family members	No access to own land/property	Pillar 3 Severity Score	Final HH Severity Score
1	0.5	1	0	0	0	0	0	0	3	3
1	0.5	1	0	0	0	0	0	0	3	2
1	0.5	1	0	0	0	0	0	0	3	3
1	0.5	1	0	0	0	0	0	0	3	3
1	0.5	1	0	0	0	0	0	0	3	3

Step 6 – Overall Severity & by Pop groups

- The five severity scores are consolidated from the household level to the chosen administrative level.
- 20% rule for severity phase.

IDP					Severity Phase 1	Severity Phase 2	Severity Phase 3	Severity Phase 4	Severity Phase 5	Final Severity (population Group level)	Acute PiN (severity phase 4,5)	PiN (severity 3)	Total PiN
ADM1_pcode	ADM 1	ADM2_pcode	ADM2	Affected Population									
SS00	Abyei Administr	SS0001	Abyei Region	33,194	0%	28%	72%	0%	0%	3	-	23,973	23,973
SS01	Central Equator	SS0101	Juba	141,588	0%	44%	56%	0%	0%	3	-	79,123	79,123
SS01	Central Equator	SS0102	Kajo-keji	16,797	0%	0%	100%	0%	0%	3	-	16,797	16,797
SS01	Central Equator	SS0103	Lainya	14,021	0%	0%	100%	0%	0%	3	-	14,021	14,021
SS01	Central Equator	SS0104	Morobo	17,188	1%	0%	79%	20%	0%	3	3,359	13,632	16,990
SS01	Central Equator	SS0105	Terekeka	7,811	0%	42%	58%	0%	0%	3	-	4,539	4,539
SS01	Central Equator	SS0106	Yei	44,394	12%	15%	73%	0%	0%	3	-	32,442	32,442
SS02	Eastern Equator	SS0201	Budi	3,833	37%	5%	59%	0%	0%	3	-	2,251	2,251
SS02	Eastern Equator	SS0202	Ilwaco	8,277	48%	22%	18%	12%	0%	3	1,008	4,110	5,217

- Admin level severity by taking the MAX from all pop groups

ADM1_pcode	ADM 1	ADM2_pcode	ADM2	Final Severity - (ADMIN level)
SS00	Abyei Administr	SS0001	Abyei Region	3
SS01	Central Equato	SS0101	Juba	3
SS01	Central Equato	SS0102	Kajo-keji	3
SS01	Central Equato	SS0103	Lainya	3
SS01	Central Equato	SS0104	Morobo	3
SS01	Central Equato	SS0105	Terekeka	3
SS01	Central Equato	SS0106	Yei	3



Severity & PiN Methodology

(Data Poor Environment)

Overall Severity & PiN

If no data available JUNE-SEPTEMBER

If partial data available JUNE-SEPTEMBER

ADM2_pcode	ADM2	Affected Population	TOP 5 PROTECTION RISKS SEVERITY SCORES					Final Severity Score	PiN
			GENDER-BASED VIOLENCE	THEFT, EXTORTION, FORCED EVICTION OR DESTRUCTION OF PERSONAL PROPERTY	UNLAWFUL IMPEDIMENTS OR RESTRICTIONS TO FREEDOM OF MOVEMENT, SIEGE AND FORCED DISPLACEMENT	DISCRIMINATION AND STIGMATIZATION, DENIAL OF RESOURCES,	CHILD AND FORCED FAMILY SEPARATION		
SS0001	Abyei Region	33,194	Phase 3 (Medium)	Phase 2 (Low)	Phase 2 (Low)	Phase 2 (Low)	Phase 2 (Low)	3	19,916
SS0101	Juba	141,588	Phase 3 (Medium)	Phase 3 (Medium)	Phase 1 (Very Low)	Phase 3 (Medium)	Phase 3 (Medium)	3	84,953
SS0102	Kajo-keji	16,797	Phase 3 (Medium)	Phase 3 (Medium)	Phase 3 (Medium)	Phase 3 (Medium)	Phase 3 (Medium)	3	10,078
SS0103	Lainya	14,021	Phase 3 (Medium)	Phase 3 (Medium)	Phase 3 (Medium)	Phase 3 (Medium)	Phase 3 (Medium)	3	8,413
SS0104	Morobo	17,188	Phase 3 (Medium)	Phase 3 (Medium)	Phase 3 (Medium)	Phase 3 (Medium)	Phase 3 (Medium)	3	10,313
SS0105	Terekeka	7,817	Phase 2 (Low)	Phase 2 (Low)	Phase 1 (Very Low)	Phase 2 (Low)	Phase 2 (Low)	2	3,127
SS0106	Yei	44,394	Phase 3 (Medium)	Phase 3 (Medium)	Phase 2 (Low)	Phase 3 (Medium)	Phase 3 (Medium)	3	26,636
SS0201	Budi	3,833	Phase 3 (Medium)	Phase 1 (Very Low)	Phase 1 (Very Low)	Phase 1 (Very Low)	Phase 1 (Very Low)	3	2,300
SS0202	Ikotos	8,375	Phase 3 (Medium)	Phase 1 (Very Low)	Phase 1 (Very Low)	Phase 1 (Very Low)	Phase 1 (Very Low)	3	5,025
SS0203	Kapoeta East	3,282	Phase 2 (Low)	Phase 3 (Medium)	Phase 1 (Very Low)	Phase 3 (Medium)	Phase 3 (Medium)	3	1,969





Q&A



Global Protection Cluster

